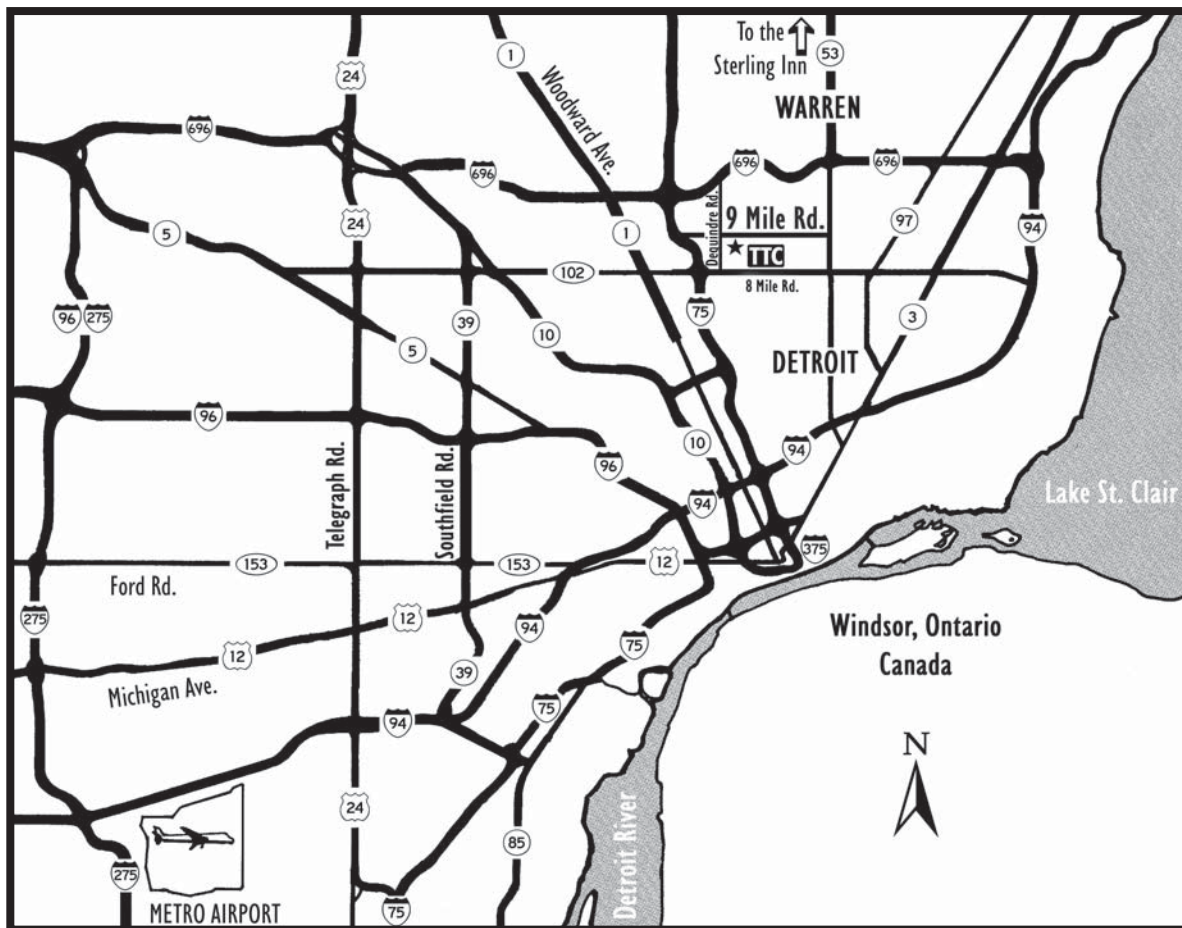

METRO DETROIT MAP

Directions to the UAW-Chrysler Technology Training Center

- Take **I-94 EAST** to **I-75 NORTH**. (*If coming from Metro Airport.*)
- Continue on **I-75 NORTH** until you reach the **JOHN R./ 9 MILE ROAD EXIT (EXIT #60)**, which will be on your **RIGHT**.

continued next map →

DETROIT AREA



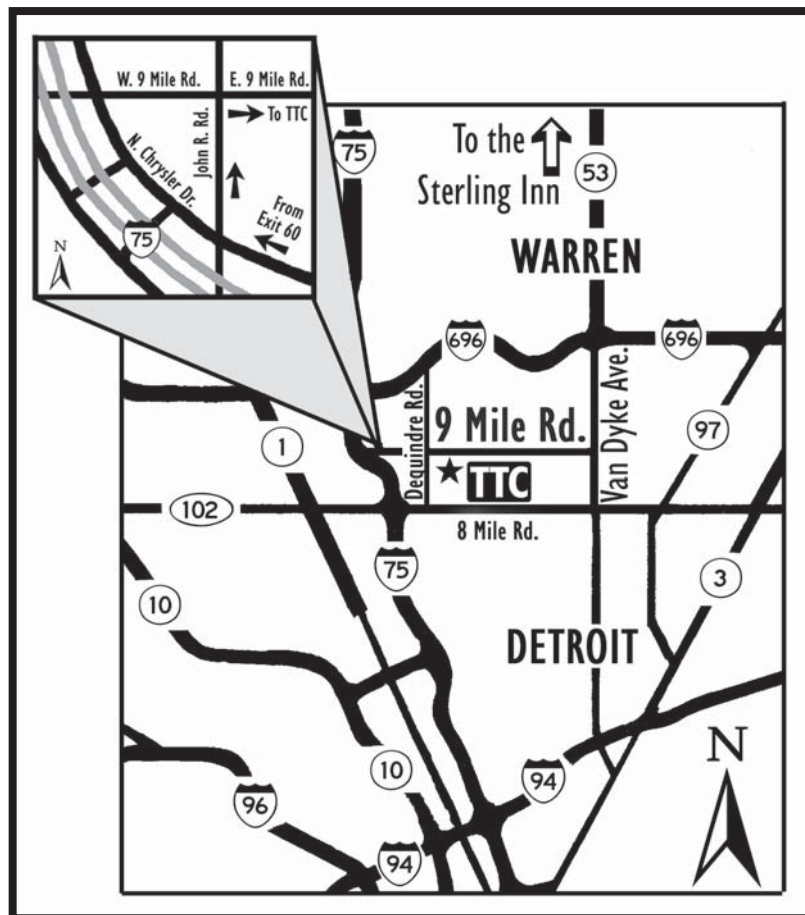
WARREN AREA MAP

Directions to the UAW-Chrysler Technology Training Center

- Exit the freeway and make a **RIGHT (GO NORTH)** at the first set of traffic lights onto **JOHN R. ROAD**.
- Continue straight **ONE BLOCK** to the next set of traffic lights and make a **RIGHT (GO EAST)** on **9 MILE ROAD**.

continued next map →

WARREN AREA



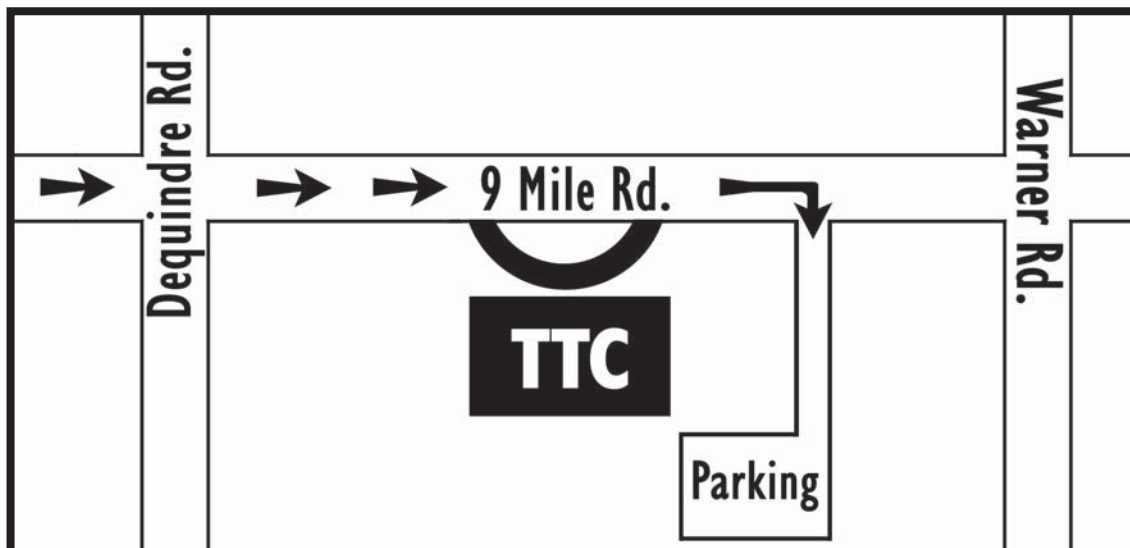
TTC AREA MAP

Directions to the UAW-Chrysler Technology Training Center

- Continue going **STRAIGHT** about **1 1/2 MILES**, cross **DEQUINDRE ROAD**, and after **1/4 MILE**, the **TTC** will be on the **RIGHT HAND SIDE (SOUTH SIDE)** of **9 MILE ROAD**.
- You will see the **ENTRANCE** to the **PARKING LOT** and **TRAINING FACILITY** on the **RIGHT HAND SIDE (SOUTH SIDE)** of the **STREET**.

(If you cross WARNER ROAD, you have gone too far.)

TTC AREA



*UAW-Chrysler Technology Training Center
2500 E. Nine Mile Road
Warren, MI 48091*